


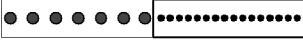




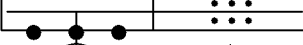


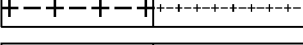
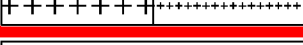












SSP = Sport e spettacoli all'aperto, di privati  
 TEC = Servizio tecnologico  
 MAG = Magazzino comunale  
 MIL = Opera militare

	Zona T - Di parcheggio privato
	Zona V - Di verde privato
	Viabilità esistente, prevista
	Percorso ciclabile, esistente
	Percorso ciclabile, previsto
	Accesso vincolato
	Ferrovia
	Parco comunale, perimetro
	Elettrodotto
	Stazione di telefonia mobile
	Acqua
	Piano regolatore particolareggiato previgente, perimetro
	Piano regolatore particolareggiato previsto, perimetro
	Distanza da strada, da ferrovia, da cimitero, da depuratore, limite
	Distanza da canale irriguo, limite
	Servitù militare, limite
	Area di sistemazione idrogeologica, perimetro
	Area fluviale, perimetro
	Area esondabile del torrente Cormôr, perimetro
	Area esondabile del torrente Lavia, perimetro
	Area di terrazzo
	Biotopo naturale, perimetro
	Prato stabile naturale compreso nell'inventario regionale, perimetro